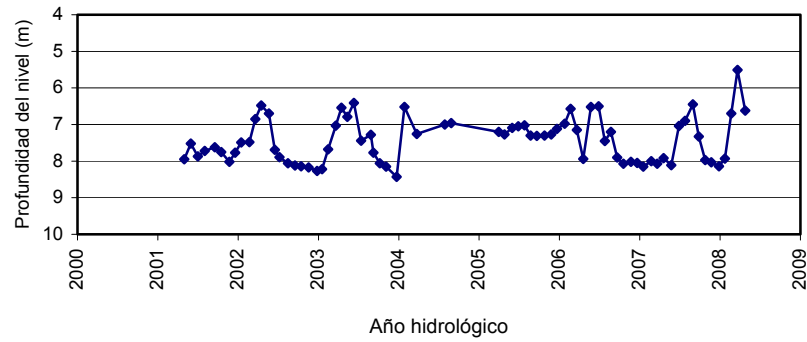


**APÉNDICE 8.12. EVOLUCIÓN
PIEZOMÉTRICA DE LAS MASAS DE AGUA
SUBTERRÁNEA**

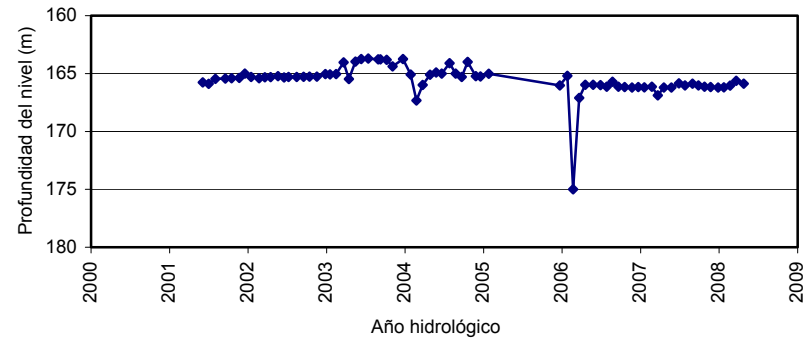
Demarcación Hidrográfica del Cantábrico Occidental

Junio de 2013

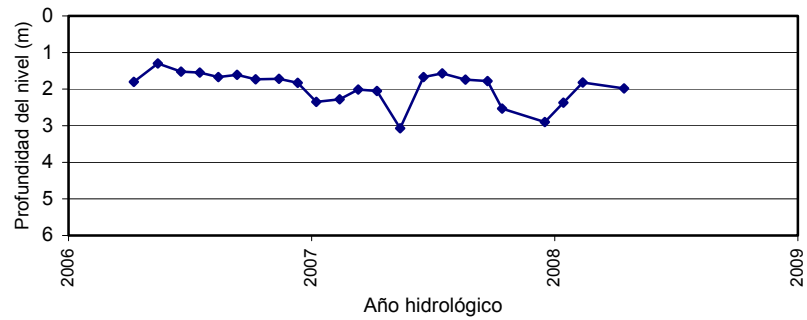
Somiedo-Trubia-Pravia (012.002)
01.22.008 (Cota 150 m.s.n.m.)



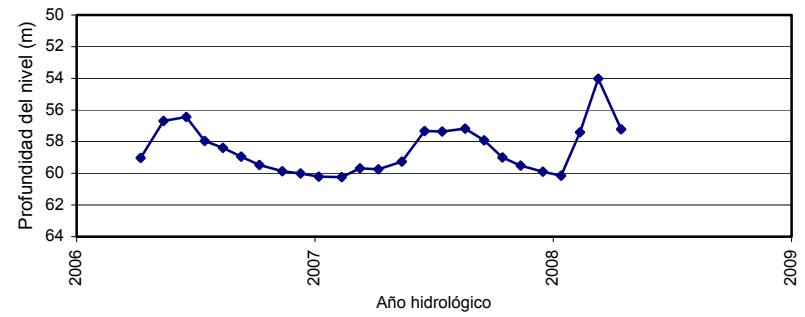
Somiedo-Trubia-Pravia (012.002)
01.24.004 (Cota 311 m.s.n.m.)



Candas (012.003)
012.003.001 (Cota 32 m.s.n.m.)

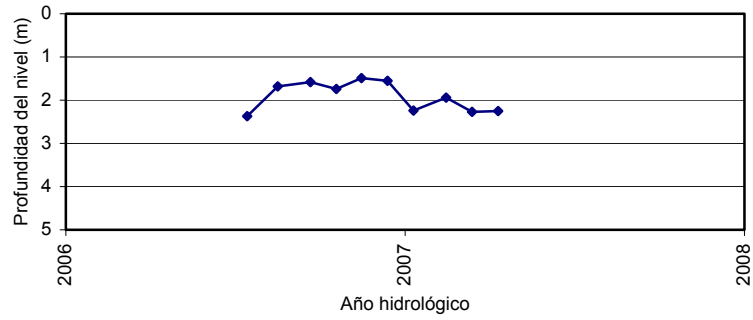


Llantones-Pinzales-Noreña (012.004)
01.21.001 (Cota 320 m.s.n.m.)



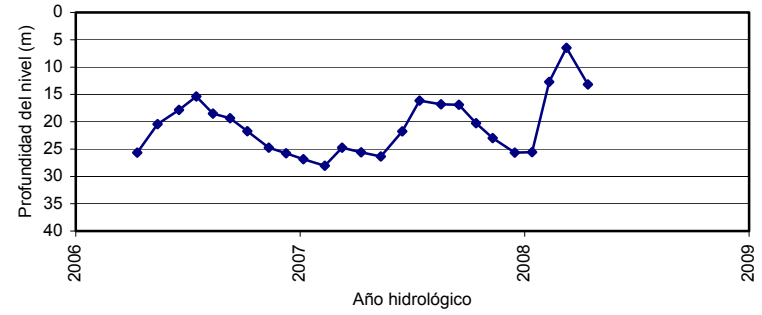
Santander-Camargo (012.009)

01.11.009 (Cota 35 m.s.n.m.)



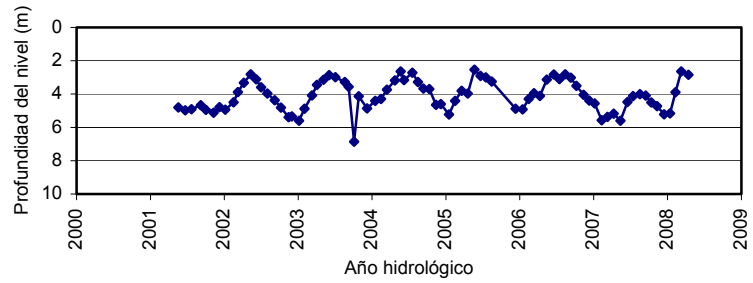
Santander-Camargo (012.009)

01.11.010 (Cota 50 m.s.n.m.)



Santander - Camargo (012.009)

01.11.006 (Cota 12 m.s.n.m.)



Alisa-Ramales (012.010)

01.09.007 (Cota 36 m.s.n.m.)

